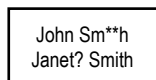
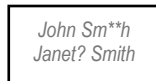


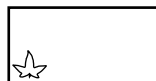
GRAVE MARKINGS



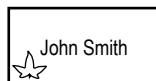
Visible grave with a name or names that have been read by RSHG but may now be obscured. A question mark indicates words which are not clear. Asterisks indicate letters that are not clear



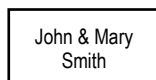
Visible grave with record of burial from IOW Bereavement Services Records. A question mark indicates words which are not clear. Asterisks indicate letters that are not clear



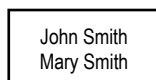
Any visible grave wholly or partially obscured by vegetation of any kind is marked with a Leaf Symbol



Any visible grave on which visible names have been recorded by RSHG but was wholly or partially obscured by vegetation of any kind is marked with a name or names and a Leaf Symbol



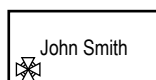
Graves with the names shown thus have visible or recorded evidence of the people being husband and wife



Graves with the names shown thus have no visible or recorded evidence of the people being husband and wife




Any visible grave where the headstone is damaged or has fallen face down so that any inscription is invisible is marked with an obscured Headstone Symbol. Any names are from IOW Bereavement Services Records




Any visible Commonwealth War Grave Commission grave is marked with a Medal Symbol. Forenames added from CWGC Records



Grave with no visible marker but with name/s from IOW Bereavement Services records



Grave with no visible marker and no record of burial from IOW Bereavement Services




A number in the corner of any grave indicates the Plot Number where known
See **WARNING**

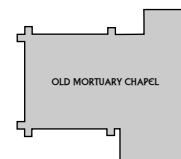
MISCELLANEOUS MARKINGS & WARNINGS



Tree indicating approximate position and spread of the canopy. Where the marking includes a small dark green tree with a number in white this relates the tree to the RSHG Tree Survey.



Area shaded to indicate a tangle of trees or other vegetation obscuring a number of graves



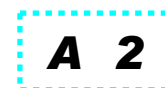
Building indicated with name to assist in location of graves



Symbol indicating the number of the RSHG Map adjoining in the direction indicated. The positioning of these symbols has meant that the markings on some graves has had to be modified but not obscured



Indication of headstones damaged by what appears to be 20mm Cannon fire during World War II



Grid Reference Lines together with letters and numbers used to locate specific graves by using the appropriate RSHG Alpha Index



Notes detailing various specific aspects of the Map, to indicate names on graves where there is not space for all the names within the grave outline, to indicate areas subdivided for Child Burial or other unusual details

WARNING

There are a number of Warnings on various Maps covering several different aspects. Warnings can refer to possible discrepancies between the IOW Bereavement Services records, Plot numbering and the layout of graves on the ground or to other unusual aspects of certain Maps